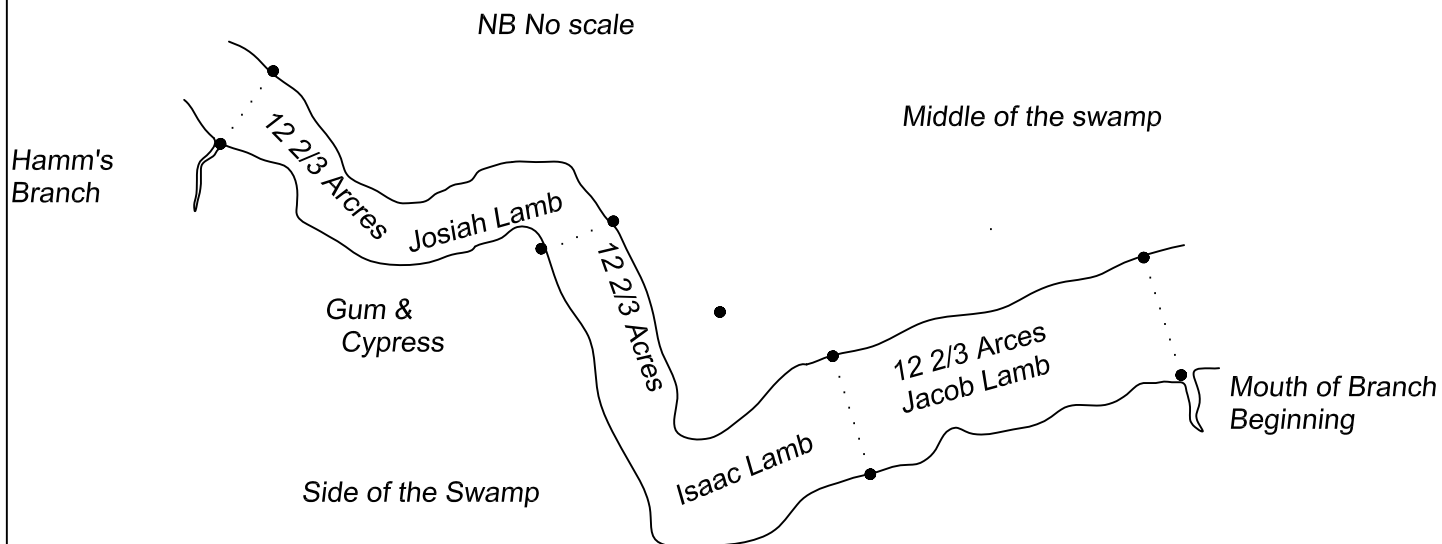


State of No. Carolina } August Term A. D. 1810
Perquimans County Court } Ordered that Robert Parker
Jesse Newby, Gabriel Newby, Joseph Park & Caleb Elliott with
Levi Munden Surveyor divide the Cypress Swamp belonging to
the Estate of Phinehas Lamb dec^d amongst his legal
representatives agreeable to his will & make report of their
proceeding to next Term.

Test John Wood Clk



In obedience to the annexed order of Court we have agreed
that the Cypress Swamp which belonged to Phinehas Lamb
Decd be divided amongst three of his sons Viz. Jacob, Isaac &
Josiah Lamb agreeable to the will of said Dec^d divided as
above represented .Witness our hands the 20th September
1810

Surveyed &c
By Levi Munden

R^t Parker
Jesse Newby
Joseph Park
Caleb Elliott

Registered the 4th day of May A. D. 1811

Test Gab. White Regt

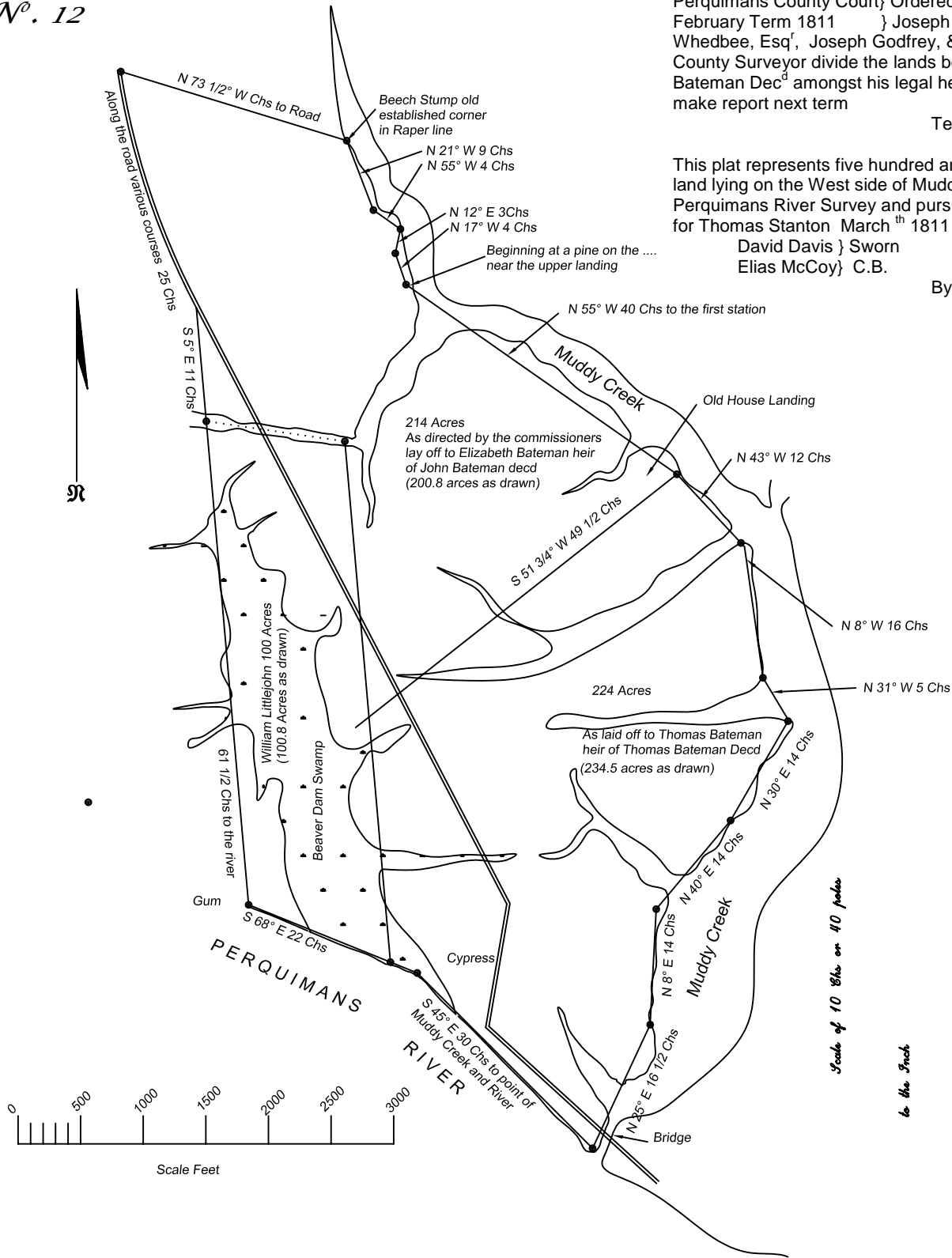
Perquimans County Court } Ordered that George Sutton,
February Term 1811 } Joseph Sutton, Thomas
Whedbee, Esq^r, Joseph Godfrey, & Richard Leigh with the
County Surveyor divide the lands belonging to Thomas
Bateman Dec^d amongst his legal heirs lawful heirs [sic] &
make report next term

Test John Wood, Clk

This plat represents five hundred and thirty eight acres of
land lying on the West side of Muddy Creek and the North of
Perquimans River Survey and pursuant to an order of Court
for Thomas Stanton Marchth 1811

David Davis } Sworn
Elias McCoy } C.B.

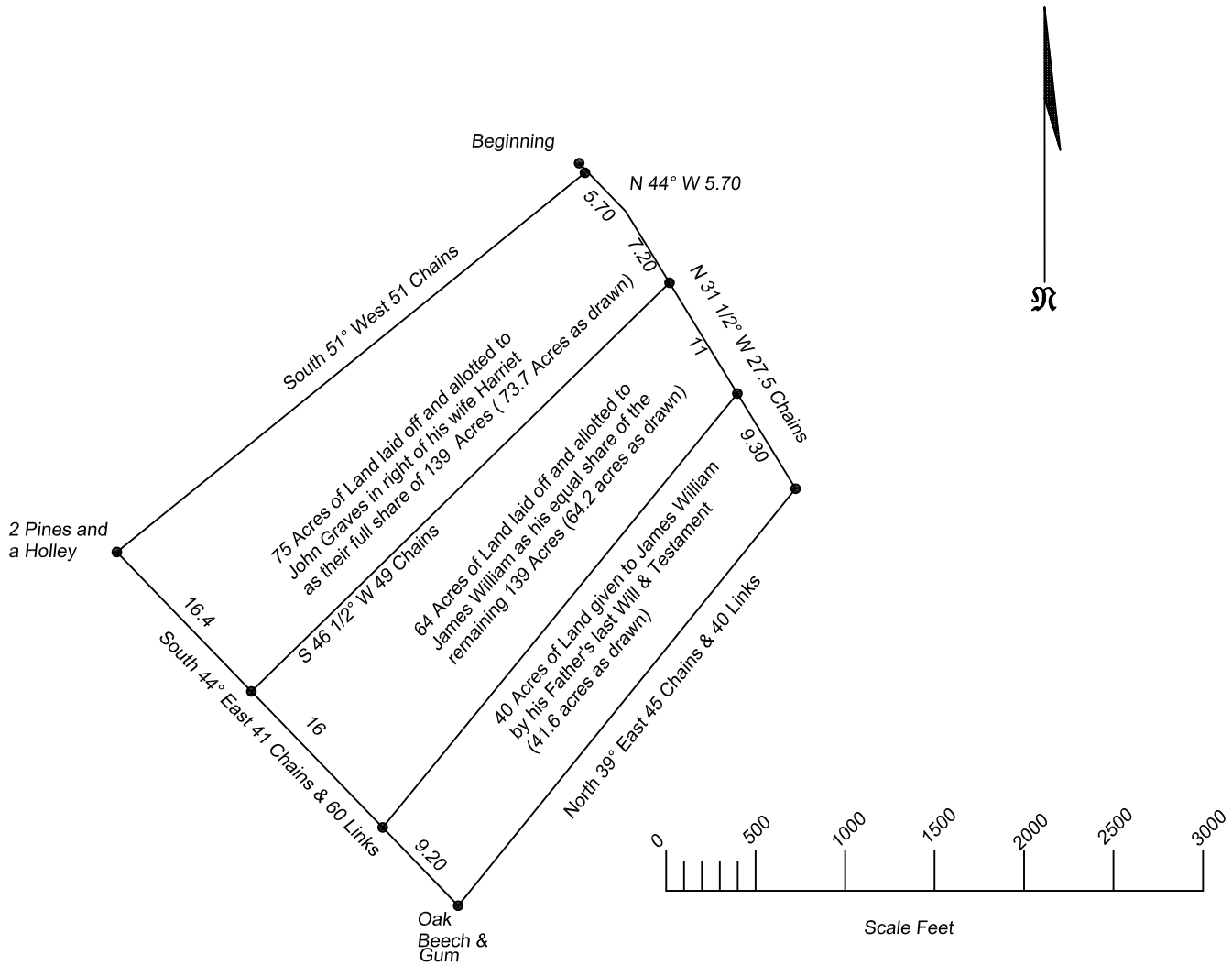
By Exum Newby P. C. S.



Pursuant to an order of Court here unto annexed we have proceeded to Devide the Lands of
Thomas Bateman between heis heirs as above stated
March the 1st 1811

George Sutton
R. Leigh
James Whedbee
Jos. Lutton

Register the 22nd day of August 1811
Test Gab. White, Reg^r

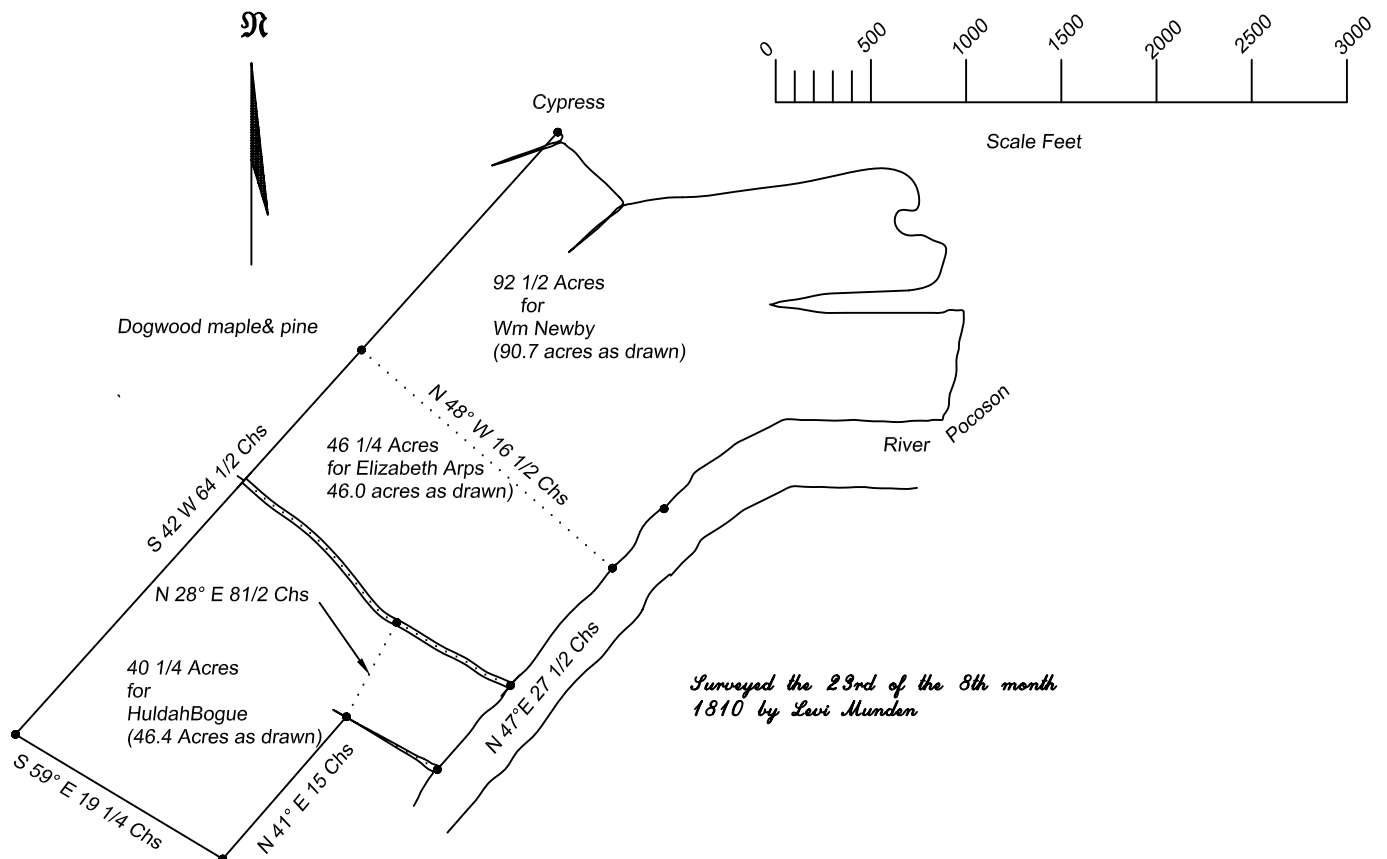


In compliance to the request and appointment of James Williams and John Graves and his wife Harriett, we the Subscribers have proceeded to divide and lay off to each of the said Parties their respective shares of a certain tract of Land, of which Lockhart Williams decd Seized and possessed, first laying off to the said James Williams 40 Acres of Land agreeable to the last will & testament of the said Dec^d on the S^o East side there of. The Remainder we have divided between the said Heirs in manner and form as above Stated. Given under our hands this 7th day of September 1810

Joseph Barclift
 James Leigh
 Wm Humphries
 R. Leigh

Registered the 22nd day of
 August A. D. 1811

Test Gab. White Reg^r

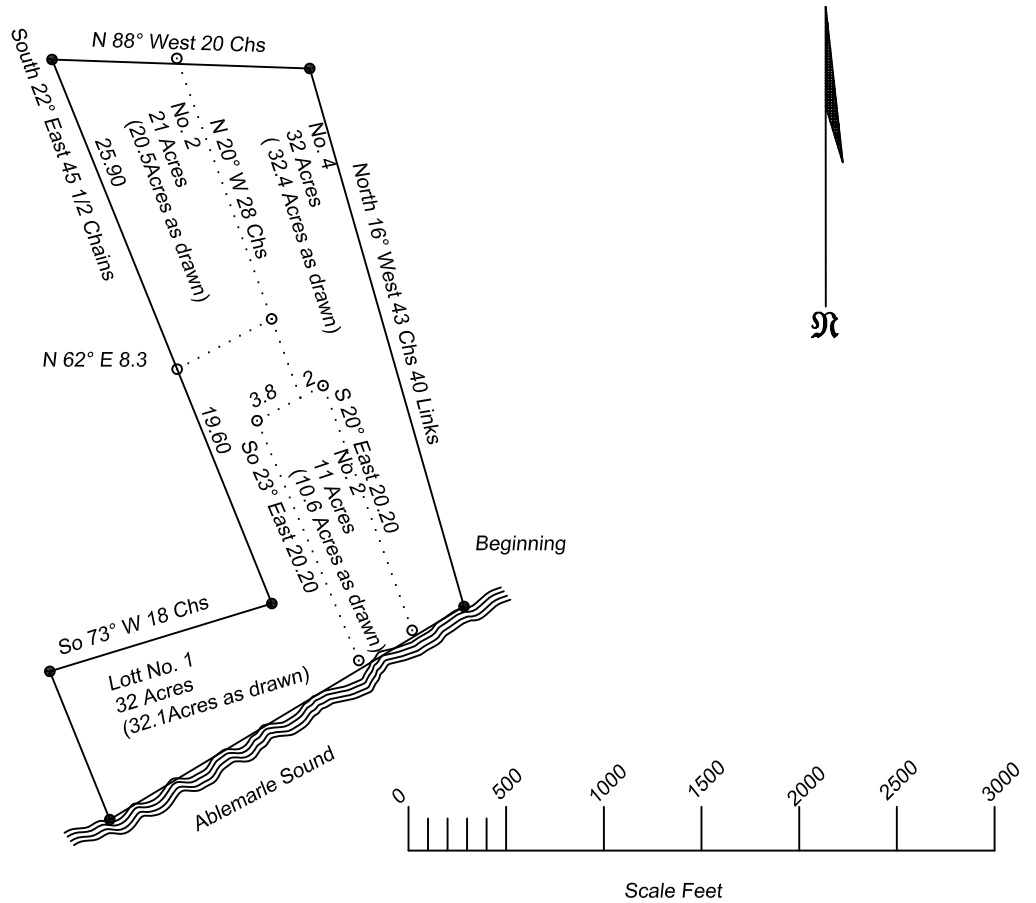


Know all men by these presents that William Newby, Elizabeth Arps, Newby Bogue & his wife Huldah heirs of Thomas Newby Decd do by these presents for themselves their heirs and assigns covenant and agree to & the Division of the Land which the said Thomas Newby decd processed of as it is now divided amongst them agreeable to ... representation which shall and remain as a & Division of the said premises amongst the said heirs.

In Testimony whereof the said William Newby, Elizabeth Arps, Bogue & his wife Huldah Bogue have hereunto set their hands and seals the 23rd day of the 8th month AD one thousand Eight hundred & ten.

Sealed in the
Presences of
Joseph Conner
Hezekiah Powell

his
William X Newby
mark
Elizabeth Arps
His
Newby X Bogue
mark
Huldah Bogue



Perquimans County Court } It was then and there ordered that Joseph Heaton, George
 February Term 1811 } Sutton, William Wyatt, John Clayton & John Holloway Sen^r be
 appointed to Divide the Lands belonging to the Estate of Benjamin Reed dec^d in said count
 among the legal representatives of Said dec^d & make report thereof to this or the succeeding
 Court.

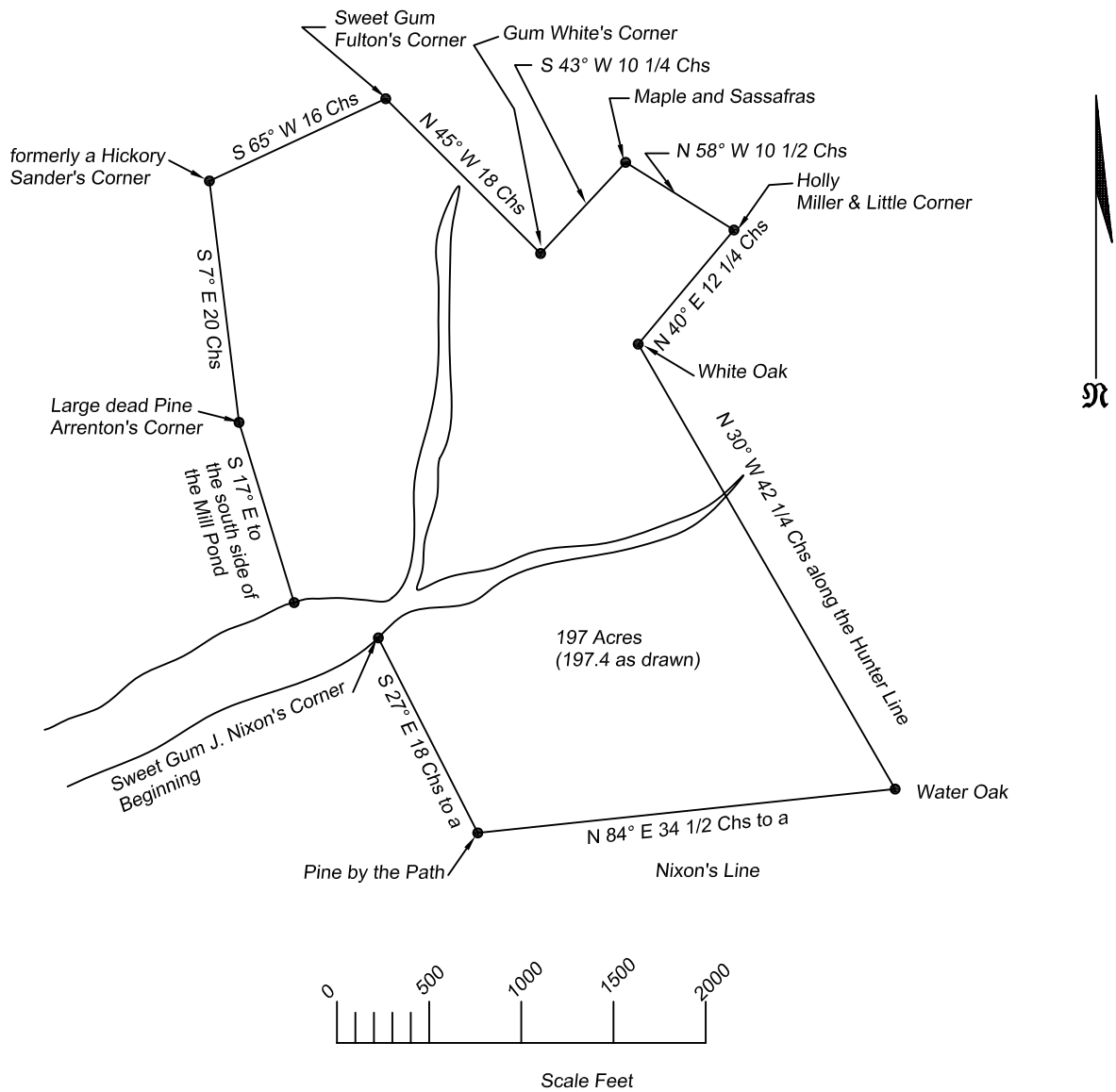
Test John Wood, Clk

Pursuant to an Order of Court hereunto annexed we the commissioners therein appointed have
 proceeded to lay off and allot to each heir by proper metes and bounds their equal parts or
 proportions of the Land whereof Benjamin Reed late of this County deceased did Seized and
 possessed lying on Albemarle Sound (the Said heirs Mutually agreeing thereto) that is to say Lott
 N^o. 1 containing 32 acres we lay off & allot to Benjamin Reed. Lott N^o 2&3 containing 32 acres
 we allot to Tully Williams in right of his wife Susanah. Lott. N^o 4 Containing 32 acres we lay off
 and allot to Robert Reed. The Old House standing nearest the road to be to the benefit of those
 two of the heirs holding Lott No 2, 3, & 4 equally agreeable to the Plann in the annexed Plann
 given under our hands and Seal the 7th day of May 1811.

Joseph Heaton (Seal)
 Geo Sutton
 Wm Wyatt
 John Clayton

Registered the 23rd day of January A. D 1812

Gab. White Reg^r



The above plan represent One hundred & Ninety Seven acres of Land (now belonging to William Blount Esq^r) lying in Perquimans County on the head of Waters of Yeopim Creek Mill Pond contained in several conveyances Viz. from Thos Jones Dec^d Ezekiel Arrenton Dec^d, Timothy Hunter & wife dec^d and a grant from N. Carolina, all of which is represented by the above Platt.

Surveyed for W. Blout the 22nd of February 1817

Roistered 2nd of March AD 1818

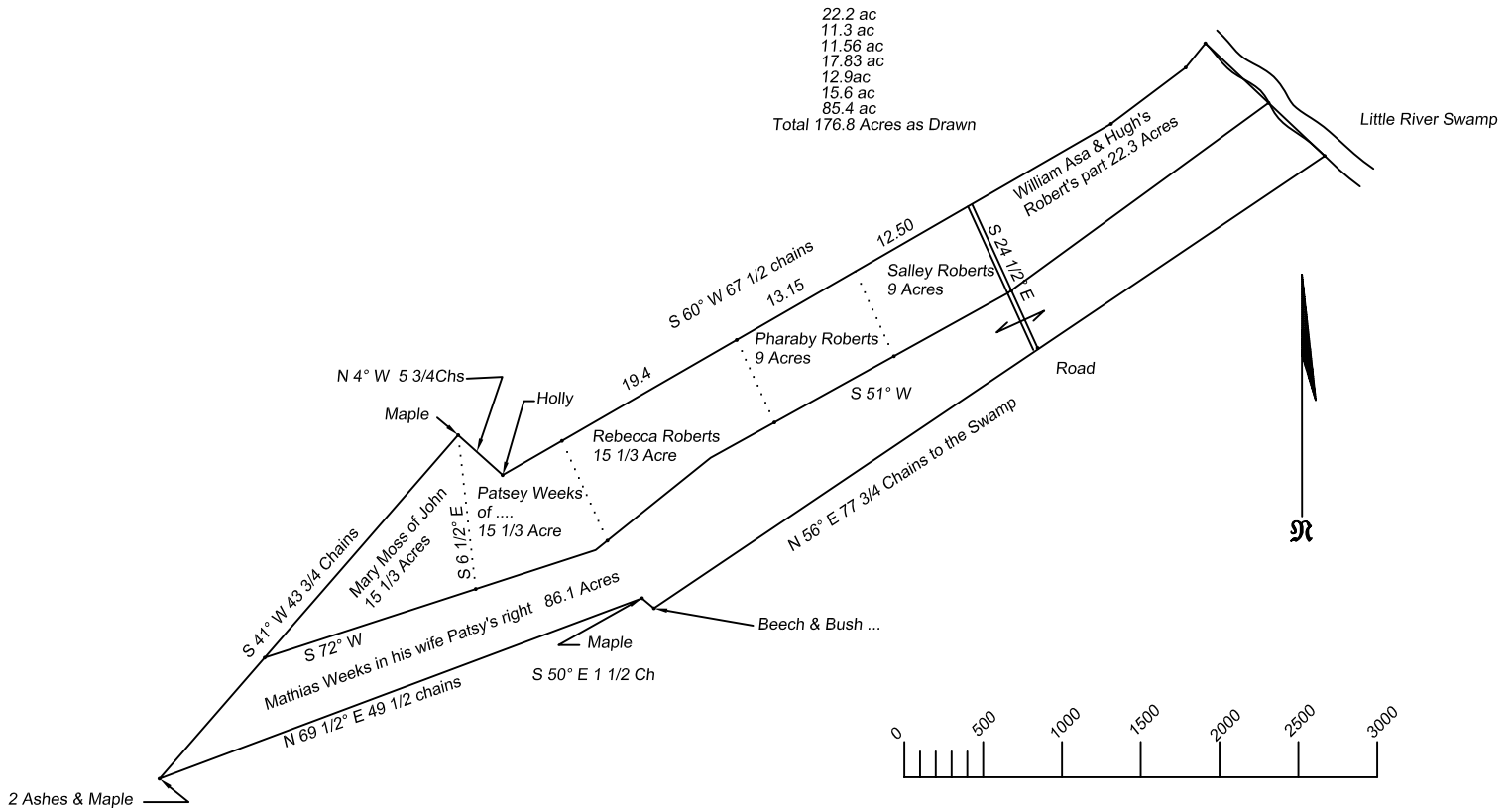
Gab White Reg^r

N^o. 17

State of N. Carolina } November Term
 Perq^s County Court } Joseph Albertson, Robert Perry Esq^r, John Toms, Anderson Toms, &
 Zadock Mullen or any four of them with the County Surveyor was appointed to Divide the land
 Belonging to the Estate of William Roberts dec^d amongst his legal representatives agreeable to
 the will of the said Deceased & make report of their Proceeding to Next Term.

Test John Wood Clk

NB In the large Lott No 86.1 Acres marked "Mathias Weeks in his wife Patsy's right" was given by her father 's will, also the other half laid off into Lotts as in the Plot represents was given to Asbery Roberts who has since Dec^d & his part fell to his representative as laid off and marked. The division in the Lands of Ashbery run S24 1/2°E the course of the Road except one which runs for a Maple S6 1/2°E.



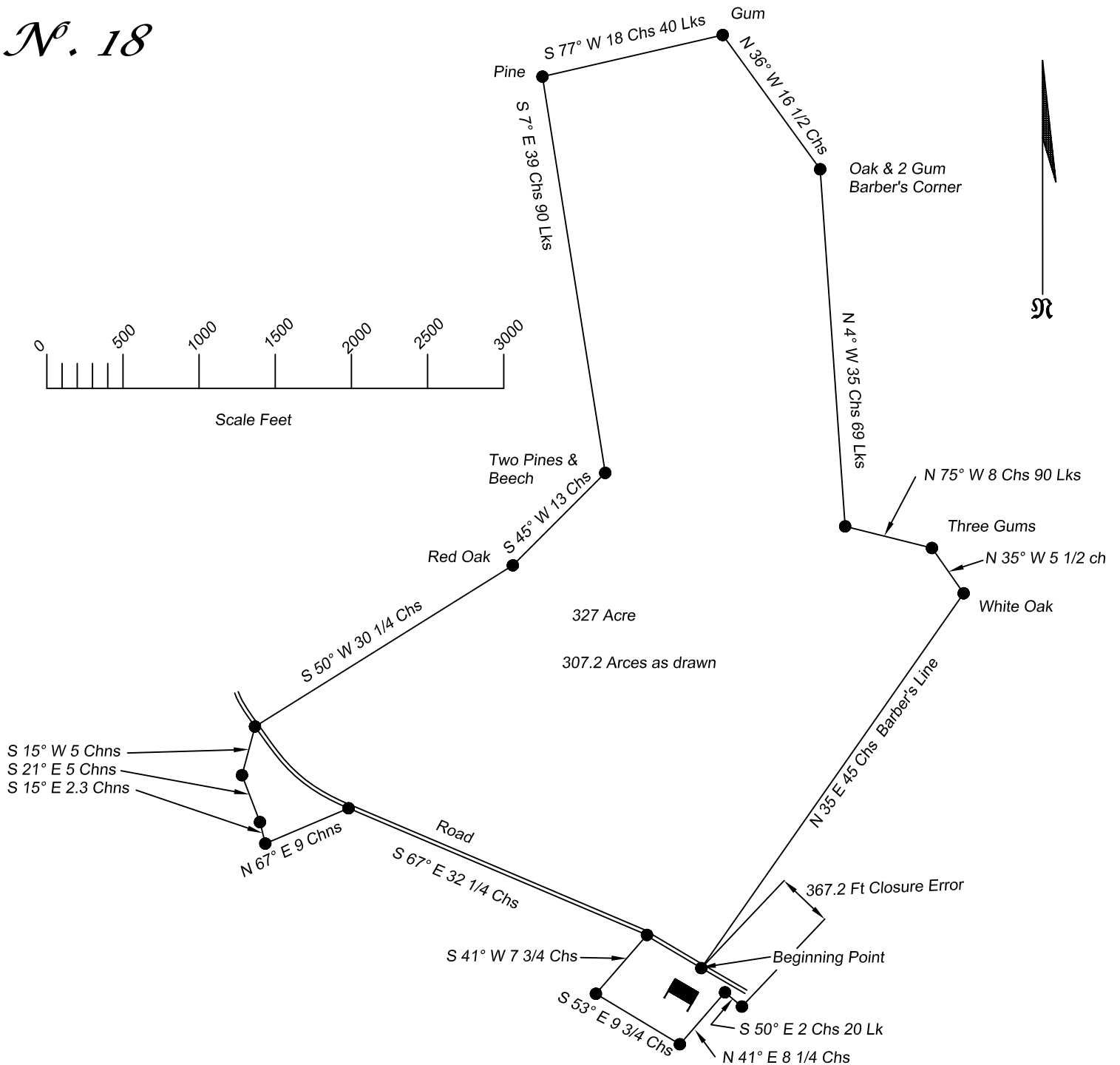
Pursuant the annexed order of Court, we the subscriber have Preceded to divide the Lands of William Roberts dec^d agreeable to the Will, also the lands bequeathed his son Ashberry agreeable to Law. As above described all of which we submit, given under our hands
 January 1812

Surveyed by Benj^a Albertson

Registered the 6th Fay of May AD 1812

Test Gab. White Reg^r

Asa & Hughs Parts sold	22.3
Salley Roberts do	9
Pherabe do	9
Rebeccah do	15.33
Patsey Weeks do	15.33
John Moss in his wife Mary's	<u>15.33</u>
Ashberry's	86.3
Patsey	<u>86.1</u>
Whole of two tracts	172.4



Three hundred & twenty Seven acres of Land belonging to Josiah Townsend – Survey in the 1st mo. 1811 by Levi Munden

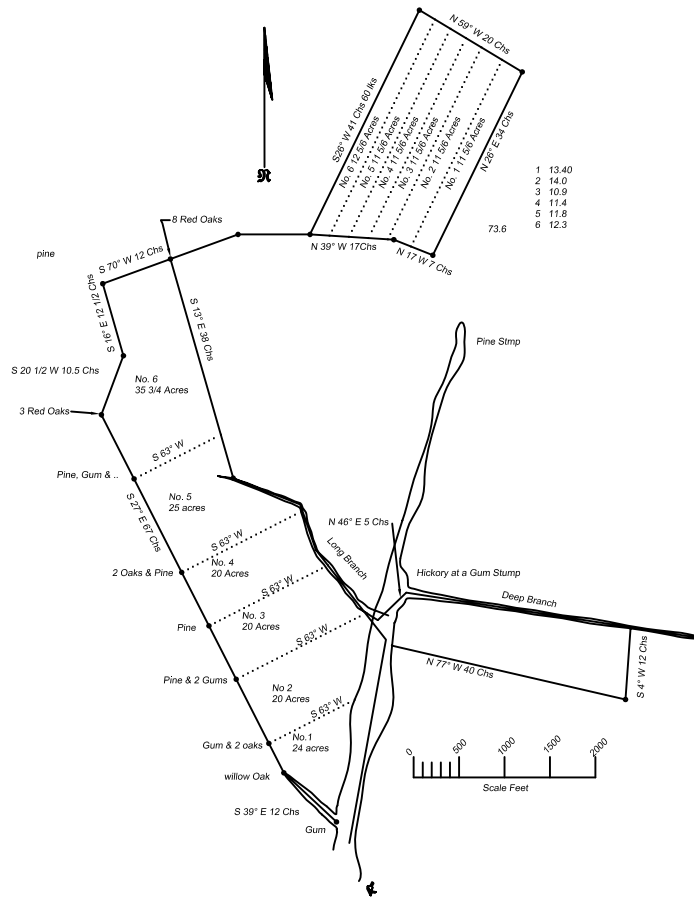
State of N^o. Carolina } Know all men by these presents that we Josiah Townsend and James
 Perquimans County } Barber of the plan aforesaid do agree and engage for them selves our
 heirs Ex^{rs} admin^{rs} & assigns forever to Establishment of lines of our Lands agreeable to the within
 platt and Survey, made by Levi Munden on the day and date within mentioned. As witness our
 hands and seal this 20th day of Feb 1811

W itness

Silas Harrell
 Thomas Harrell

Ack^d Josiah Townsend (seal)
 Ack^d J Barber (seal)

State of North Carolina } Feby Term 1812
 Perq^s County Court } This agreement by and between James Townsend and Isaac Barber
 Esq was duly acknowledged in open court and ordered to be registered
 Test John Wood clk



1	13.40
2	14.0
3	10.9
4	11.4
5	11.8
6	12.3

State of N. Carolina }
 Perq^s County Court } May Term 1812

Perquimans } In obedience to the annexed
 County } order of Court we the sub-
 scribers after viewing the lands which
 belonged to John White decd do agree the
 same be divided among his legal
 representatives as represented in the
 annexed platt.

On motion of William Perry Isaac Barber, Esq^r
 William Bagley, Henry Copeland, Cader Tilton
 Eri Barrows with Levi Munden Surveyor was
 appointed to divide the lands Belonging to the
 Estate of John White Sen^r Dec^d amongst his
 legal representatives agreeable to Law and
 make report of their proceedings to next term.

(Viz.) Long Branch Tract
 Pocoson Tract

Test John Wood clk.
 Acre

- Lot N^o. 1 24 for the heirs of Charles White Dec^d
- Lot N^o. 2 22 for the heirs of Ester Nicholson Dec^d
- Lot N^o. 3 20 for the heirs of Sarah Symond Dec^d
- Lot N^o. 4 20 for Mary Nixon
- Lot N^o. 5 25 for Pharaby Perry
- Lot N^o. 6 $35 \frac{3}{4}$ for James White

- Lott N^o. 1 $11 \frac{5}{6}$ for the heirs of Joseph Symond Dec^d
- Lott N^o. 2 $11 \frac{5}{6}$ for Mary Nixon
- Lott N^o. 3 $11 \frac{5}{6}$ for James White
- Lott N^o. 4 $11 \frac{5}{6}$ for the heirs of Charles White Dec^d
- Lott N^o. 5 $11 \frac{5}{6}$ for the heirs of Esther Nicholson Dec^d
- Lott N^o. 6 $12 \frac{5}{6}$ for Pharaby Perry

$146 \frac{3}{4}$
 Surveyed by Levi Munden

71 $\frac{1}{3}$

The Land lying on theterly side of the Creek Swamp 50 acres for Stephan & Elizabeth Perry decd
 Wife ofil Perry, which Land was sold some time past by th.. Stephen Whit & Daniel Perry ...las
 the value thereof appears to be within proportion, so agree that they shall make payment to the other
 heirs as follows

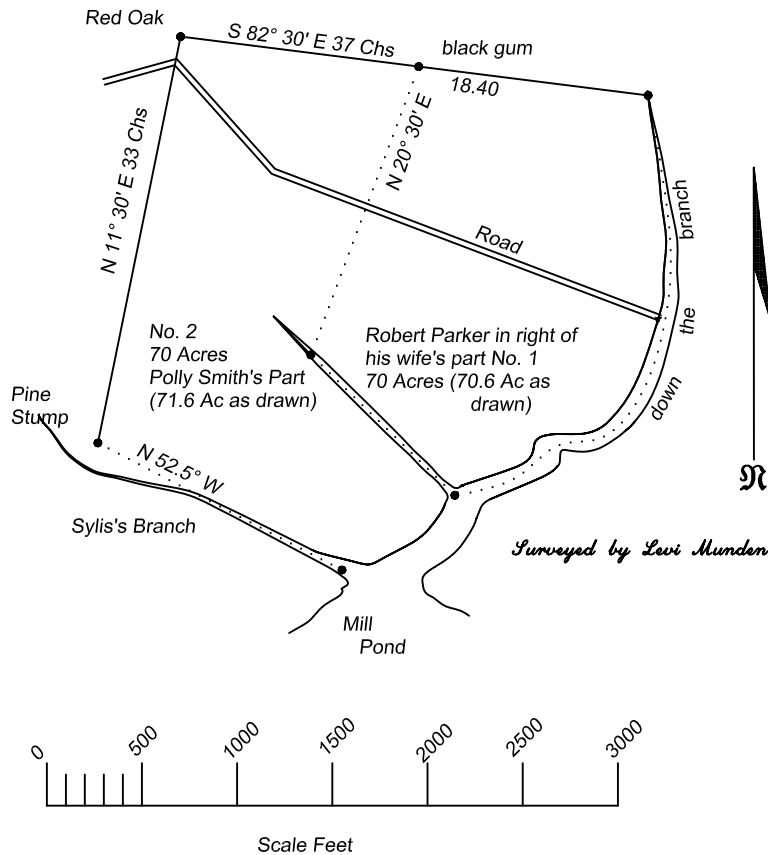
Daniel Perry to pay
 To Mary Nixon £ 1-6-8
 To James White. 1-6-8
 To heirs of Sarah Symond 1-6-8

Steven White to pay
 To heirs of Charles White £ 1-6-8
 To Pharaby Perry 1-6-8
 To heirs of Esther Nicholson 1-6-8

Divided as above the 28th of July 1812, which we submit to the Court
 Witness our hand J. Barber
 Eri Burrows
 C Tilton

N^o. 20

State of N. Carolina } February Term A. D. 1810
Perq^s County Court } Restore Lamb, Caleb Elliott, Joseph Park,
Gabriel Newby and Caleb Goodwin Esq^r or any four of them with
Levi Munden Surveyor was appointed to divide the land belonging
to Polly and Betsey Smith orphans of John Smith dec^d agreeable to
the Will of said dec^d and make report of their proceedings to this
court
Test John Wood Clk



Pursuant to the annexed order of Court we have divided the Land of John Smith dec^d left his two youngest daughters say Betsy and Polly Smith orphans of said decd agreeable to the Will of said decd as laid down and represented in the above Platt all which which [sic] we submit to the Court for further inspection

Given under our hands the 31st of October 1812

State of N. Carolina } Novr Term 1812
Perquim^s County Court } This division of
The Land of John Smith dec^d was returned in
Open Court and on motion ordered to be
Registered Test John Wood Clk

Restore Lamb
Joseph Park
Gabriel Newby

Registered in the Registres Office of Perq^s County the 2nd day of
February A. D. 1813