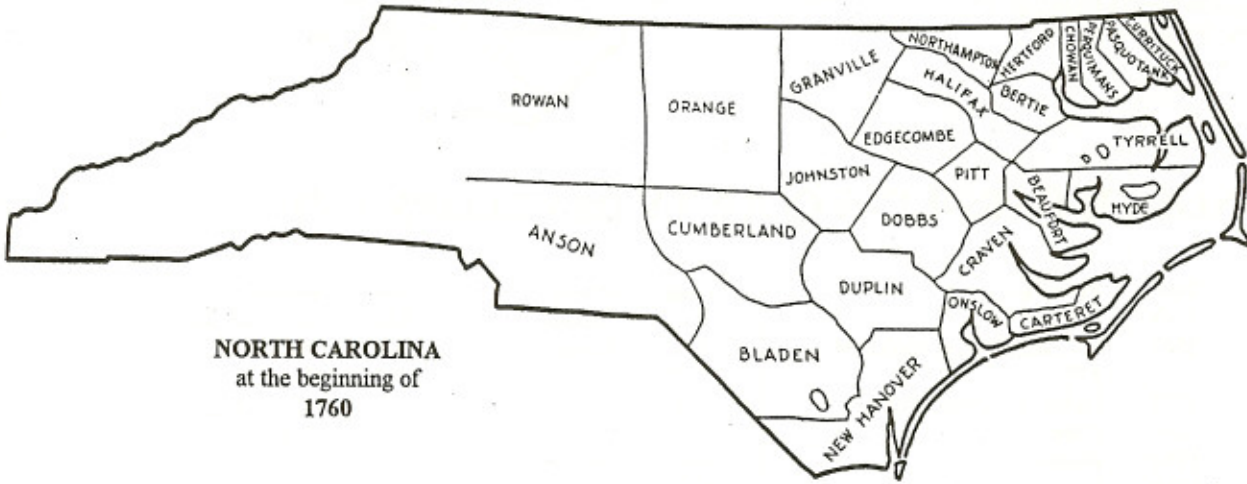
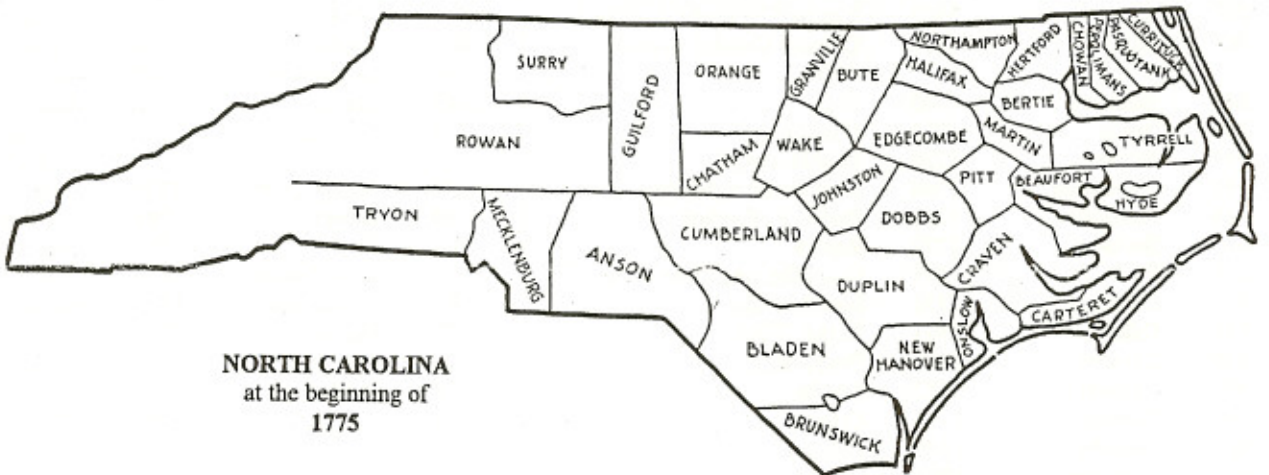


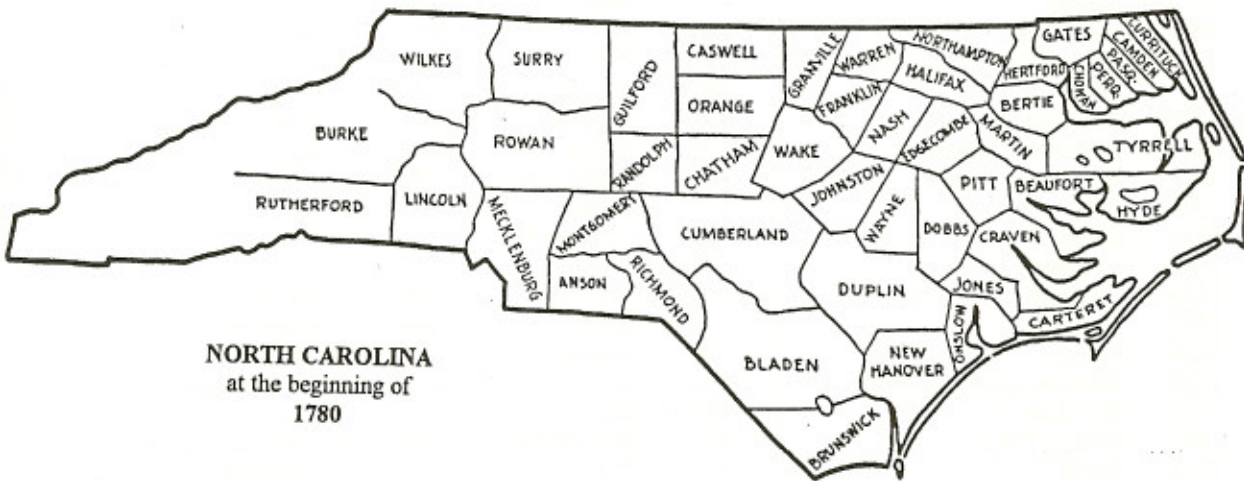
**NORTH CAROLINA**  
 at the beginning of  
 1740



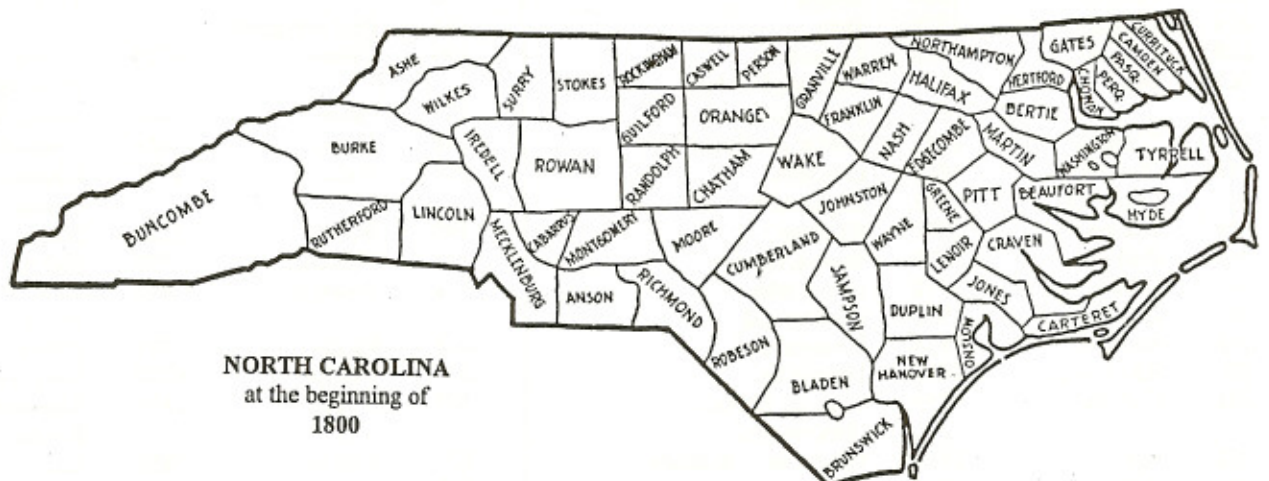
**NORTH CAROLINA**  
 at the beginning of  
 1760



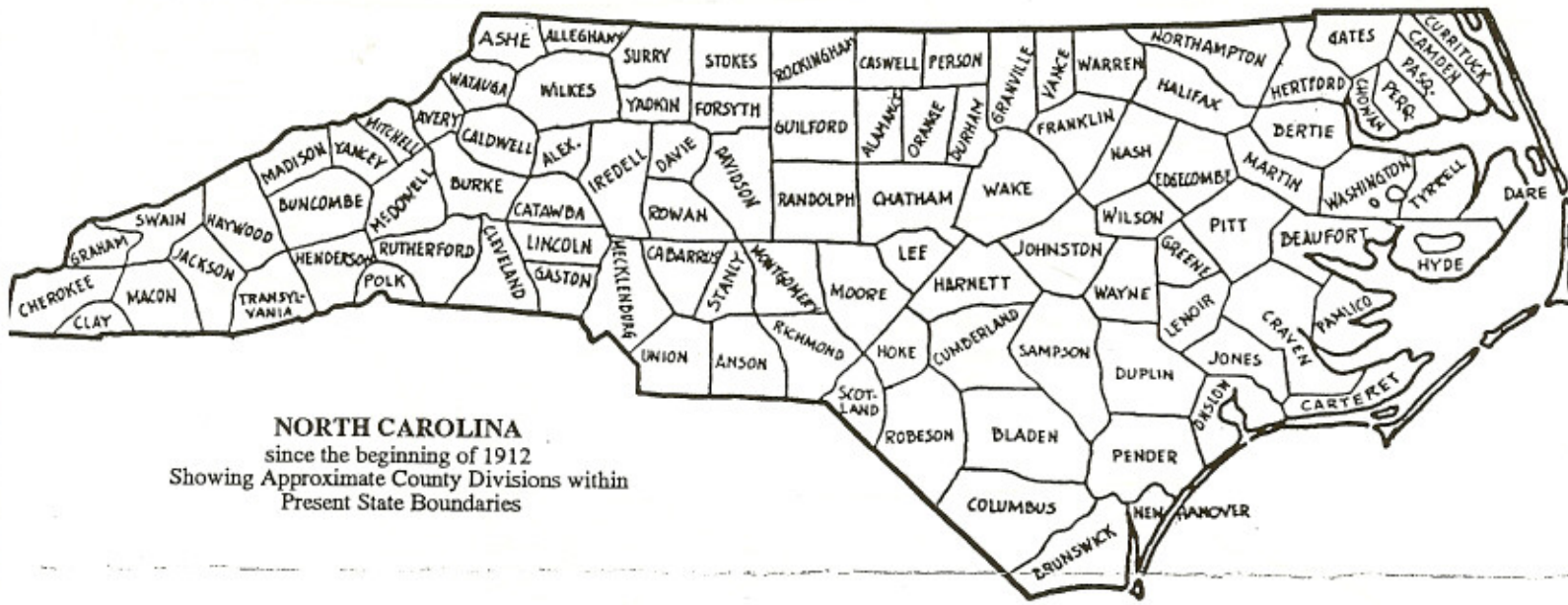
**NORTH CAROLINA**  
 at the beginning of  
 1775



**NORTH CAROLINA**  
 at the beginning of  
 1780



**NORTH CAROLINA**  
 at the beginning of  
 1800



**NORTH CAROLINA**  
since the beginning of 1912  
Showing Approximate County Divisions within  
Present State Boundaries

## NORTH CAROLINA COUNTY DEVELOPMENT

Code	County	Date	Parent(s)	Code	County	Date	Parent(s)
.001	Alamance	1849	Orange	.055	Jackson	1851	Haywood, Macon
.002	Albemarle*	1664	Original County, <i>abolished 1739</i>	.056	Johnston	1746	Craven
.003	Alexander	1847	Iredell, Caldwell, Wilkes	.057	Jones	1779	Craven
.004	Alleghany	1859	Ashe	.058	Lee	1907	Moore, Chatham
.005	Anson	1750	Bladen	.059	Lenoir	1791	Dobbs
.006	Ashe	1799	Wilkes	.060	Lincoln	1779	Tryon
.007	Avery	1911	Mitchell, Watauga, Caldwell	.061	Macon	1828	Haywood
.008	Bath*	1696	Original County, <i>abolished 1739</i>	.062	Madison	1851	Buncombe, Yancey
.009	Beaufort	1705	Bath	.063	Martin	1774	Halifax, Tyrrell
.010	Bertie	1722	Chowan	.064	McDowell	1842	Rutherford, Burke
.011	Bladen	1734	New Hanover	.065	Mecklenburg	1762	Anson
.012	Brunswick	1764	New Hanover, Bladen	.066	Mitchell	1861	Yancey, Watauga, Caldwell, Burke, McDowell
.013	Buncombe	1791	Burke, Rutherford	.067	Montgomery	1779	Anson
.014	Burke	1777	Rowan	.068	Moore	1784	Cumberland
.015	Bute	1764	Granville, <i>abolished 1779</i>	.069	Nash	1777	Edgecombe
.016	Cabarrus	1792	Mecklenburg	.070	New Hanover	1729	Craven
.017	Caldwell	1841	Burke, Wilkes	.071	Northampton	1741	Bertie
.018	Camden	1777	Pasquotank	.072	Onslow	1734	New Hanover
.019	Carteret	1722	Craven	.073	Orange	1752	Johnston, Bladen, Granville
.020	Caswell	1777	Orange	.074	Pamlico	1872	Craven, Beaufort
.021	Catawba	1842	Lincoln	.075	Pasquotank	1668	Albemarle
.022	Chatham	1771	Orange	.076	Pender	1875	New Hanover
.023	Cherokee	1839	Macon	.077	Perquimans	1668	Albemarle
.024	Chowan	1668	Albemarle	.078	Person	1791	Caswell
	Clarendon*	1664	Original County, <i>abandoned 1667</i>	.079	Pitt	1760	Beaufort
.025	Clay	1861	Cherokee	.080	Polk	1855	Rutherford, Henderson
.026	Cleveland	1841	Rutherford, Lincoln	.081	Randolph	1779	Guilford
.027	Columbus	1808	Brunswick, Bladen	.082	Richmond	1779	Anson
.028	Craven	1705	Bath	.083	Robeson	1787	Bladen
.029	Cumberland	1754	Bladen	.084	Rockingham	1785	Guilford
.030	Currituck	1668	Albemarle	.085	Rowan	1753	Anson
.031	Dare	1870	Currituck, Tyrrell, Hyde	.086	Rutherford	1779	Tryon
.032	Davidson	1822	Rowan	.087	Sampson	1784	Duplin
.033	Davie	1836	Rowan	.088	Scotland	1899	Richmond
.034	Dobbs	1758	Johnston; <i>abolished 1791</i>	.089	Stanly	1841	Montgomery
.035	Duplin	1750	New Hanover	.090	Stokes	1789	Surry
.036	Durham	1881	Orange, Wake	.091	Swain	1871	Jackson, Macon
.037	Edgecombe	1741	Bertie	.092	Surry	1771	Rowan
.038	Forsyth	1849	Stokes	.093	Transylvania	1861	Henderson, Jackson
.039	Franklin	1779	Bute	.094	Tryon	1768	Mecklenburg, <i>abolished 1779</i>
.040	Gaston	1846	Lincoln	.095	[Not assigned]		
.041	Gates	1779	Chowan, Hertford, Perquimans	.096	Tyrrell	1729	Chowan, Bertie, Currituck, Pasquotank
.042	Glasgow	1791	Dobbs; <i>abolished 1799</i>	.097	Union	1842	Anson, Mecklenburg
.043	Graham	1872	Cherokee	.098	Vance	1881	Granville, Warren, Franklin
.044	Granville	1746	Edgecombe	.099	Wake	1771	Johnston, Cumberland, Orange
.045	Greene	1799	Glasgow	.100	Warren	1779	Bute
.046	Guilford	1771	Rowan, Orange	.101	Washington	1799	Tyrrell
.047	Halifax	1758	Edgecombe	.102	Watauga	1849	Ashe, Wilkes, Caldwell, Yancey
.048	Harnett	1855	Cumberland	.103	Wayne	1779	Dobbs
.049	Haywood	1808	Buncombe	.104	Wilkes	1777	Surry, District of Washington
.050	Henderson	1838	Buncombe	.105	Wilson	1855	Edgecombe, Nash, Johnston, Wayne
.051	Hertford	1759	Chowan, Bertie, Northampton	.106	Yadkin	1850	Surry
.052	Hoke	1911	Cumberland, Robeson	.107	Yancey	1833	Burke, Buncombe
.053	Hyde	1705	Bath				
.054	Iredell	1788	Rowan				